

**CITY OF CORDOVA, ALASKA
RESOLUTION 04-24-16**

**A RESOLUTION OF THE COUNCIL OF THE CITY OF CORDOVA, ALASKA ADOPTING
THE 2024 LAND DISPOSAL MAPS**

WHEREAS, the City of Cordova’s City Manager and City Planner are directed by Cordova Municipal Code Section 5.22.030(A) – The City shall maintain and update annually a map of city owned real property; and

WHEREAS, the Planning Commission and City Council have determined that annually reviewing and recommending the Land Disposal Maps for City Council’s approval will enable the City Manager and City Planner to efficiently determine if land is available for purchase, lease, or lease to purchase; and

WHEREAS, the Planning Commission and City Council have identified these Land Disposal Maps as the most current and updated version to be used in the land disposal process; and

WHEREAS, having annually updated maps will benefit the citizens of Cordova by providing maps for public review.

NOW, THEREFORE, BE IT RESOLVED the Council of the City of Cordova, Alaska hereby adopts the 2024 Land Disposal Maps.

PASSED AND APPROVED THIS 3rd DAY OF APRIL 2024

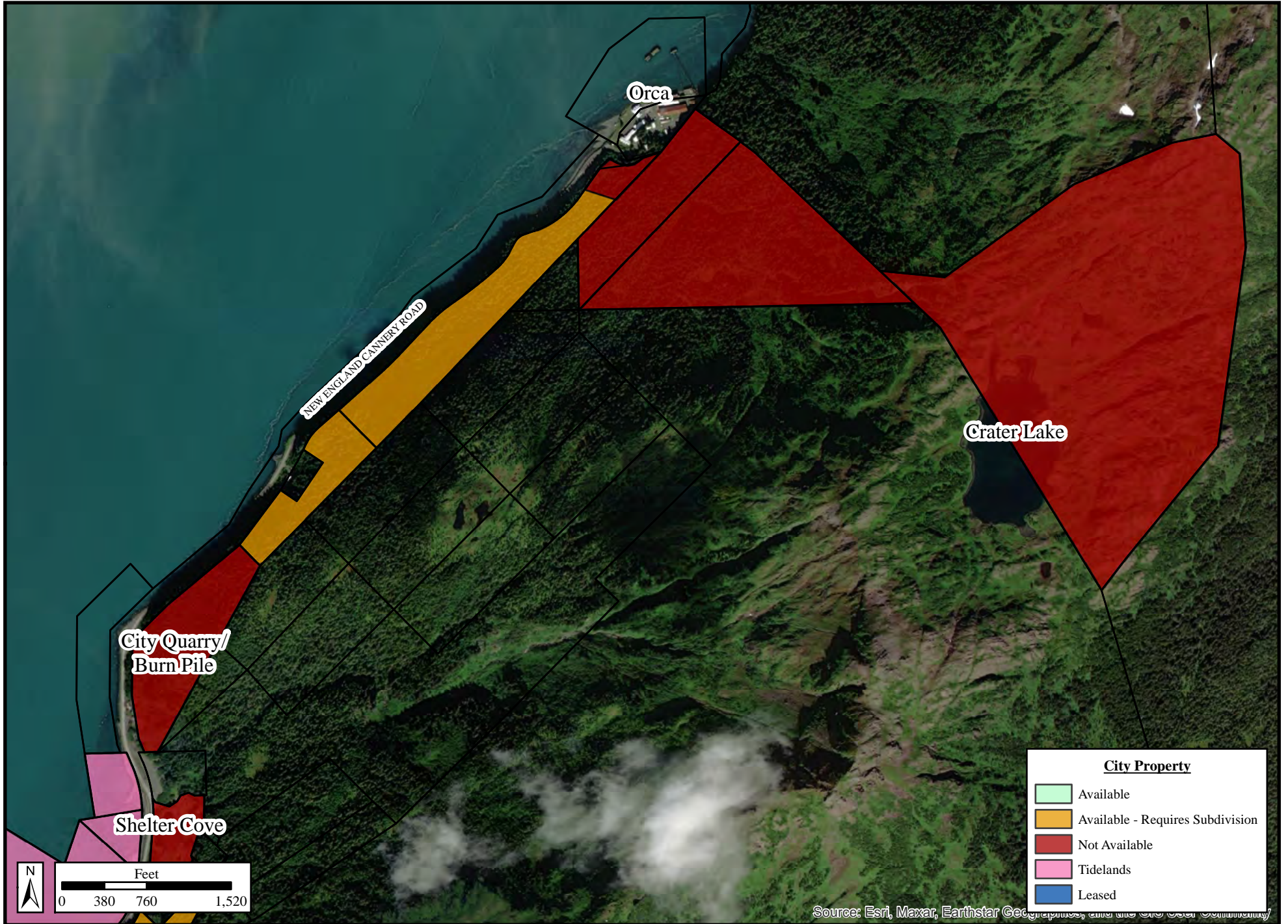


David Allison, Mayor

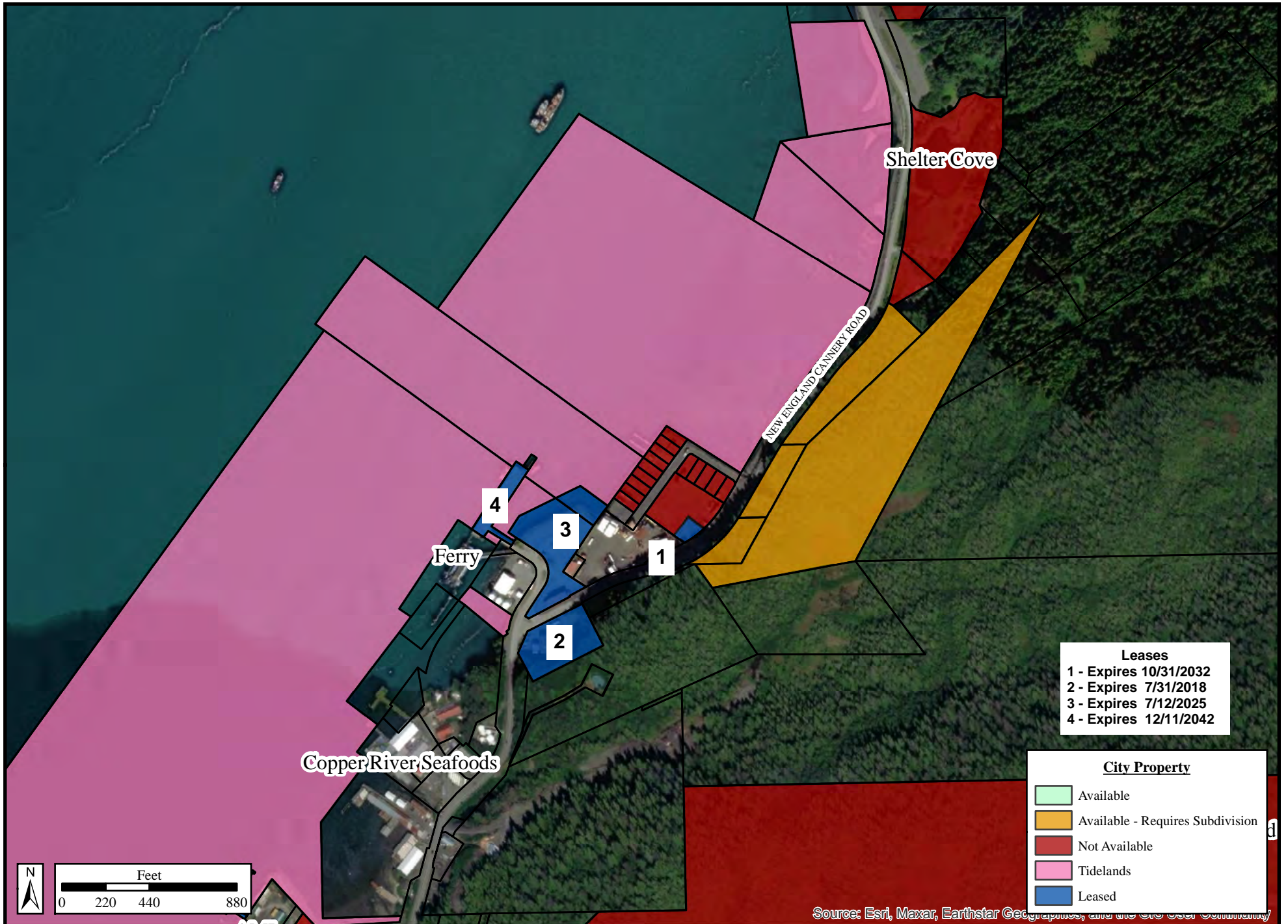
ATTEST:

Susan Bourgeois, CMC, City Clerk

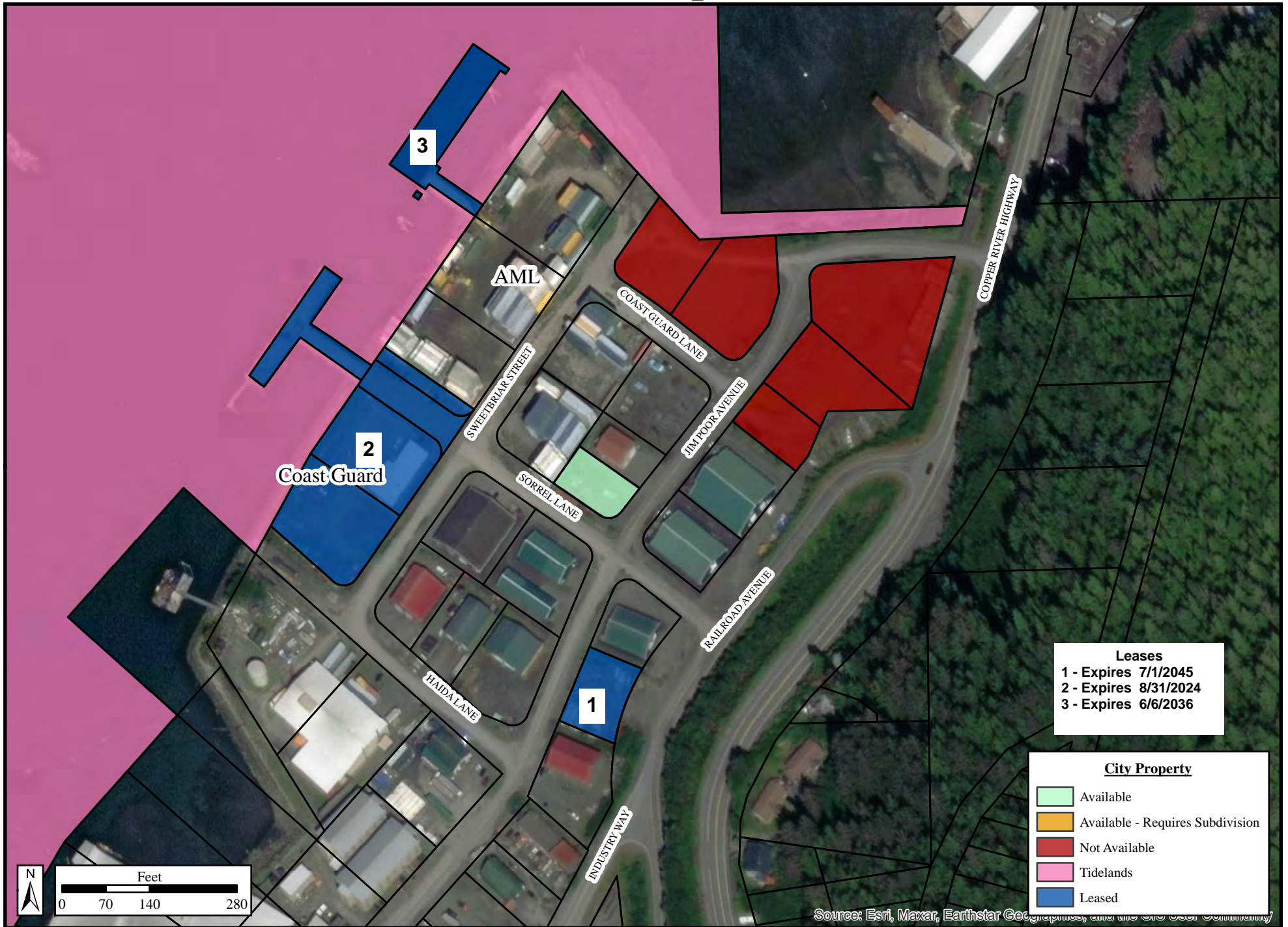
New England Cannery Road



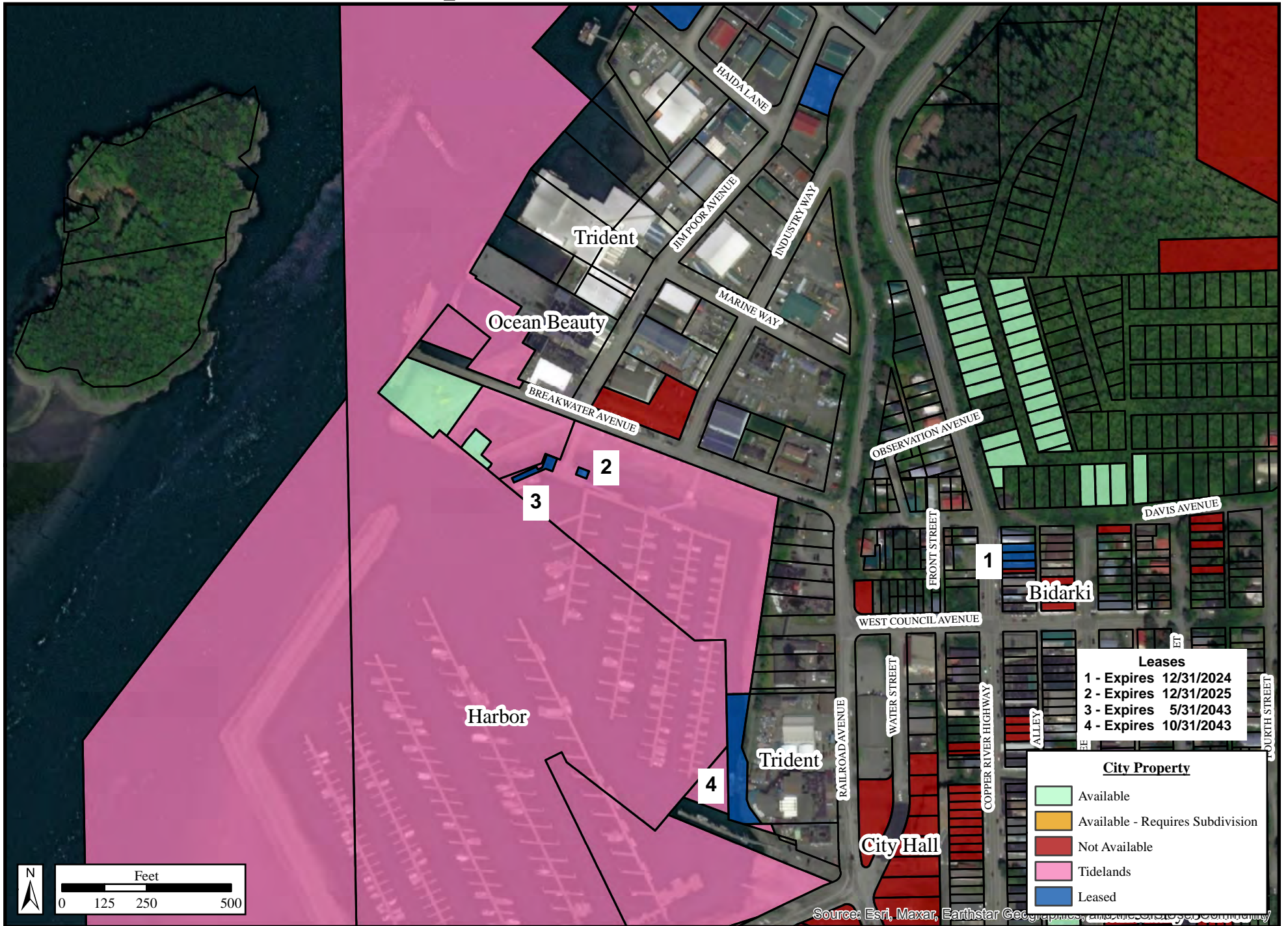
Ocean Dock Subdivision



North Fill Development Park



Tidewater Development Park & Cordova Industrial Park

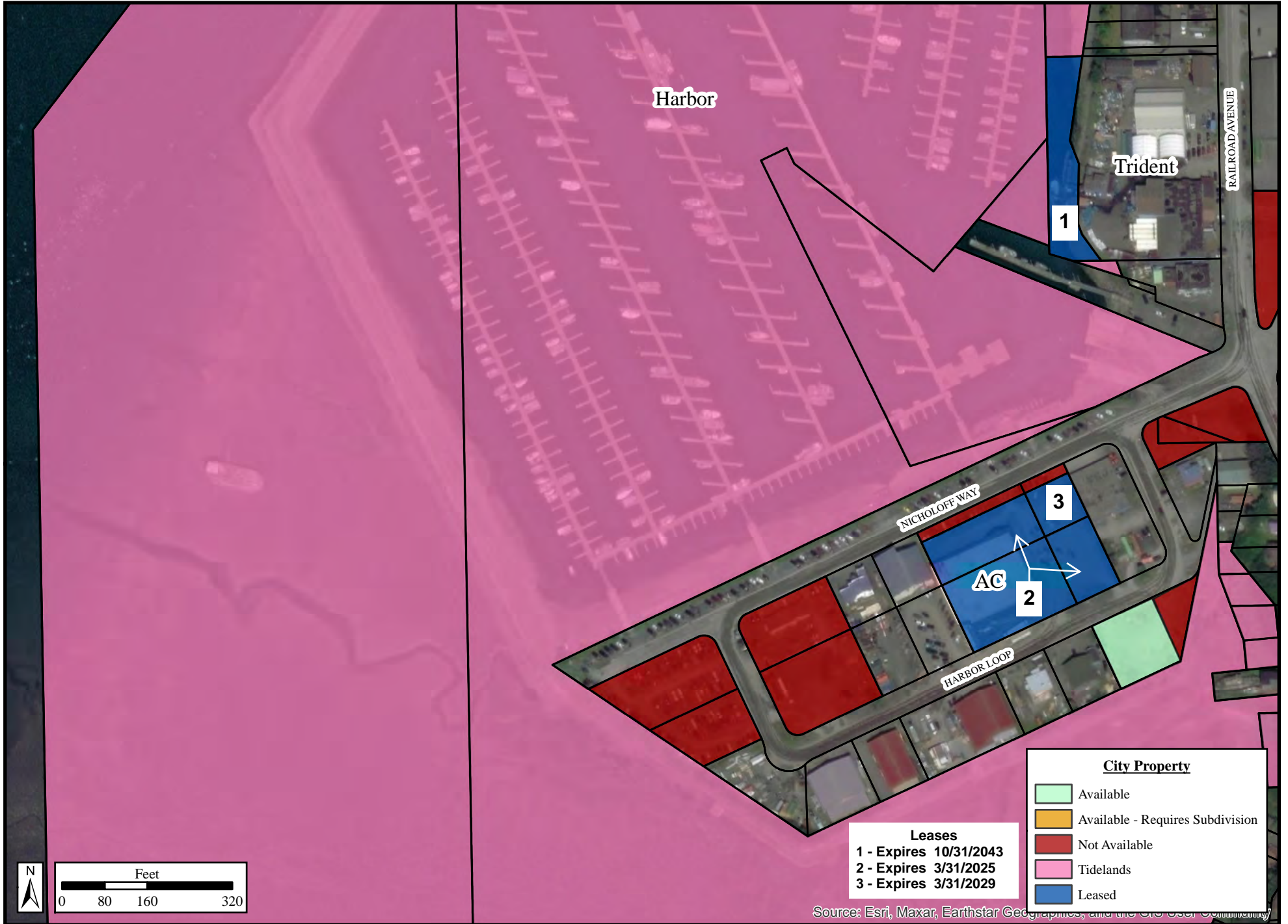


Source: Esri, Maxar, Earthstar Geographics, and the GIS User Community

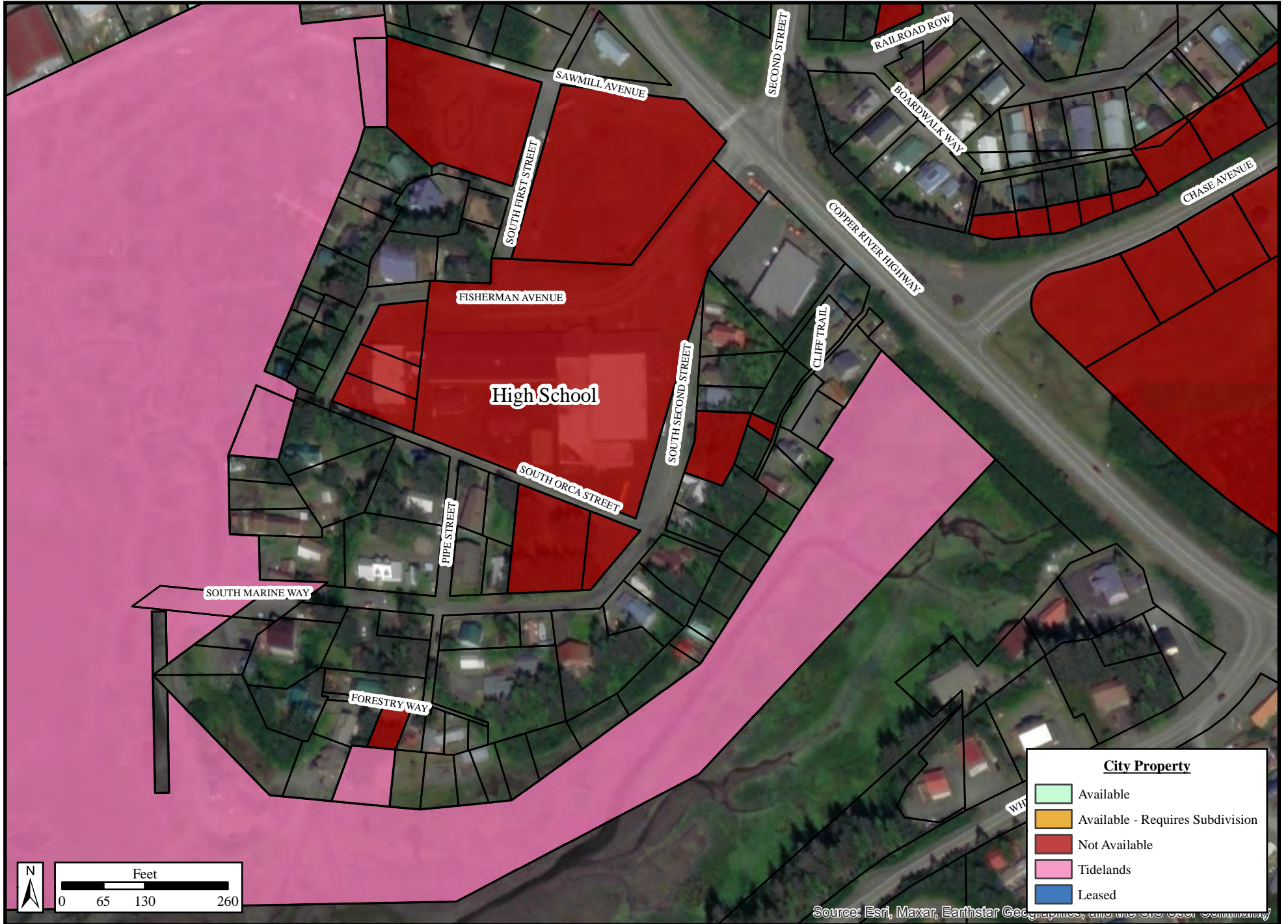
Old Town



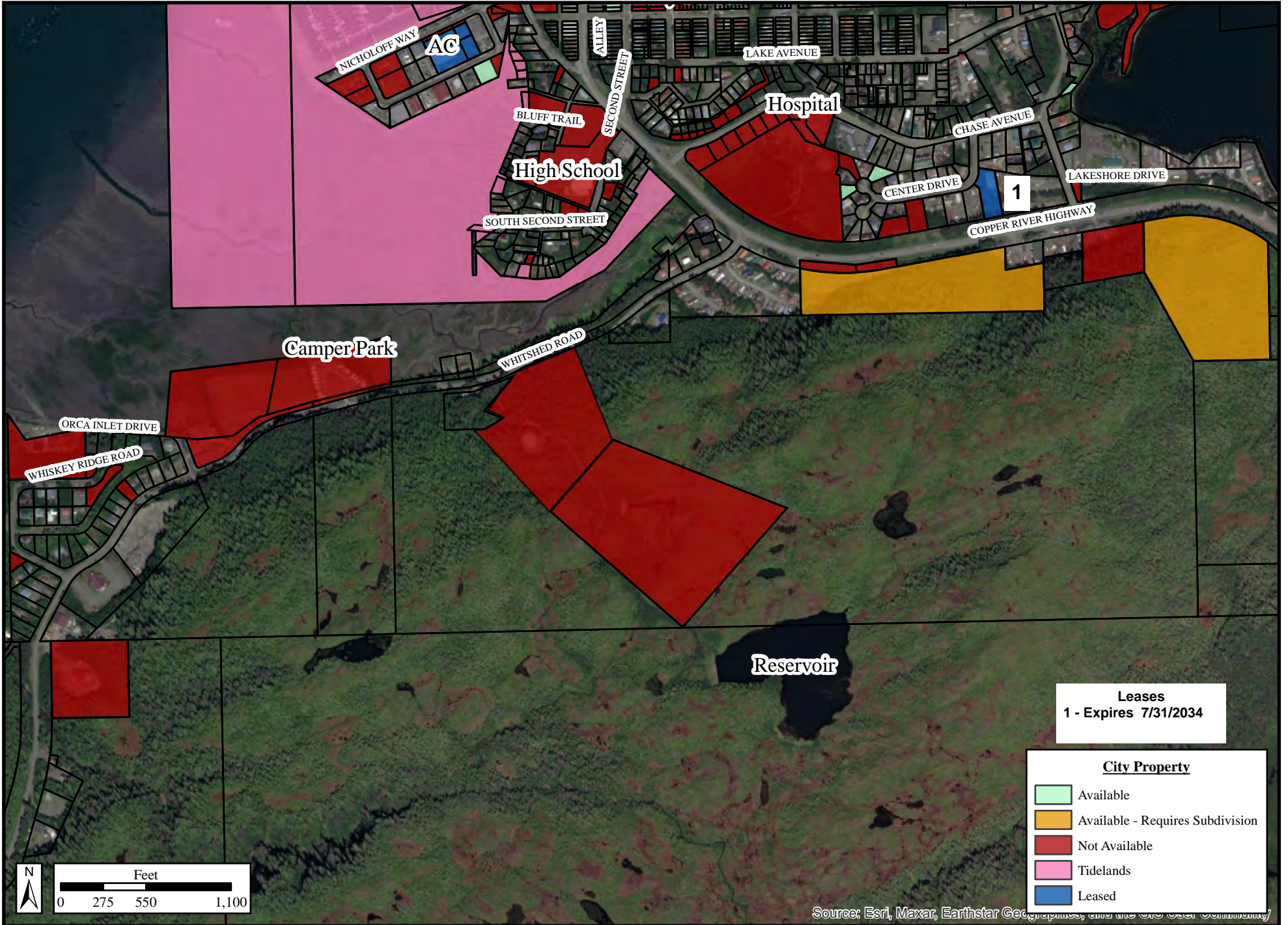
South Fill Development Park



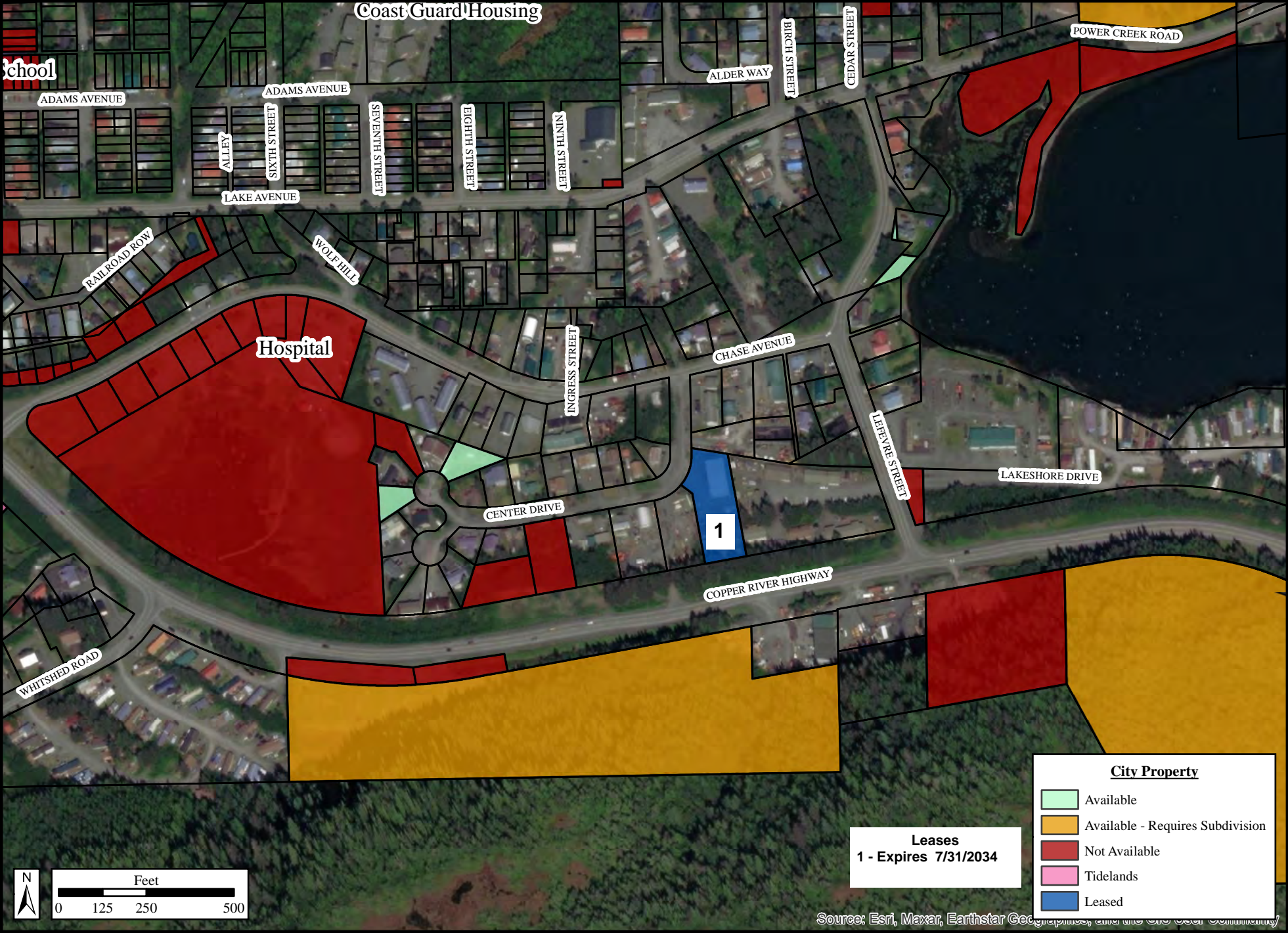
Odiak Slough



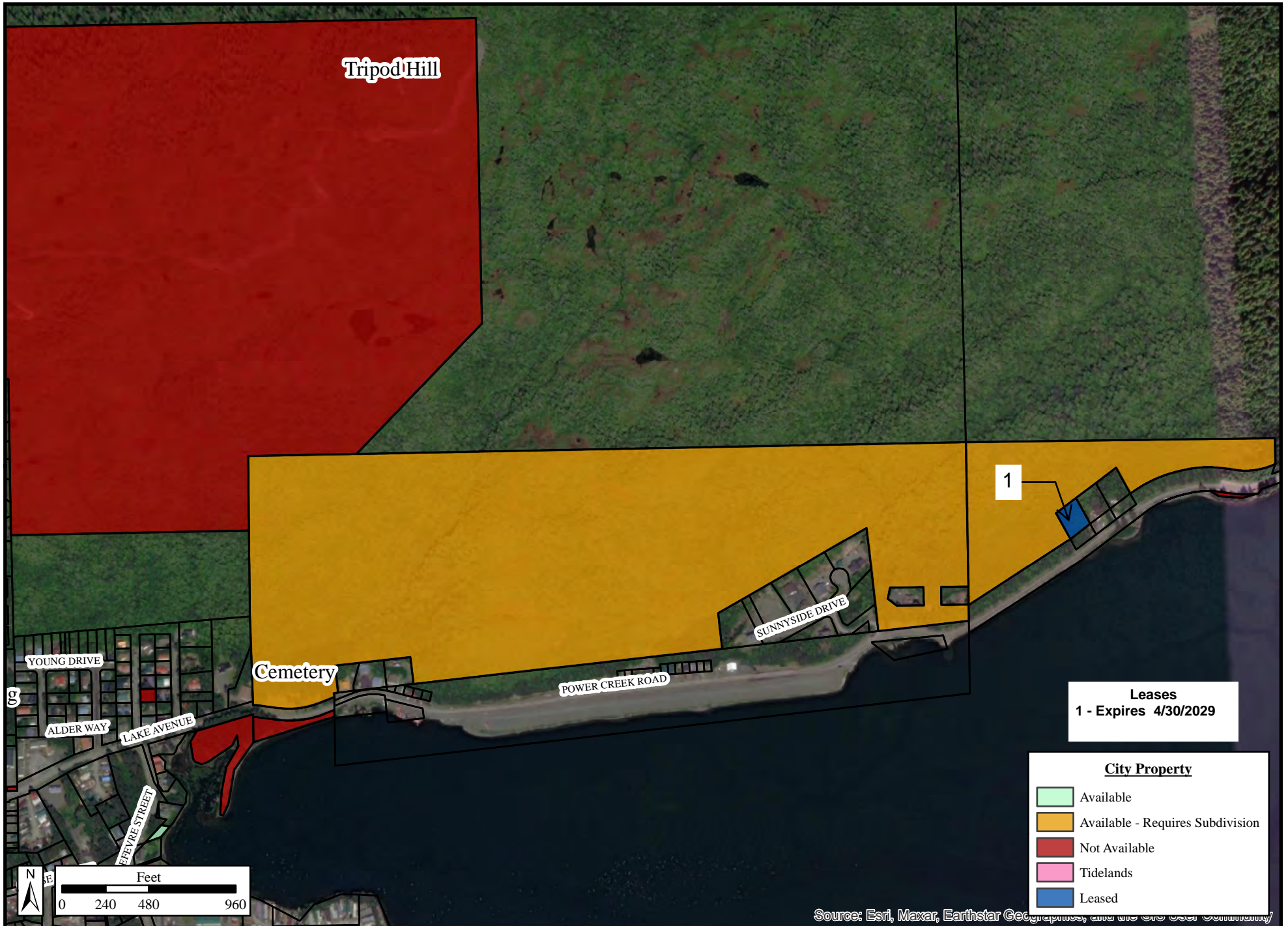
Whitshed Road



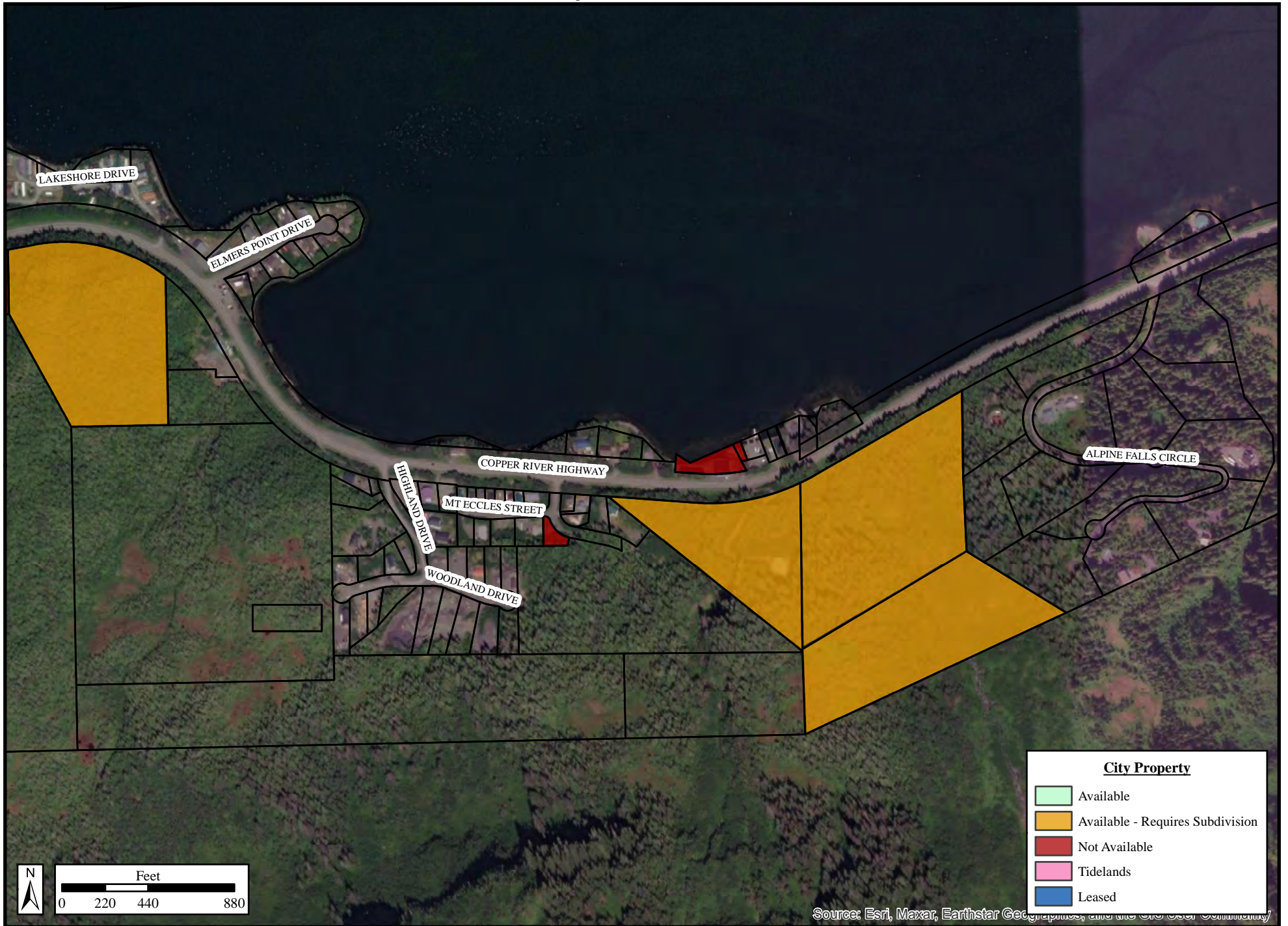
Odiak Park



Power Creek Road



Eyak Lake



Five Mile Loop

